


Cazenovia Lake 2012 Eurasian Water Milfoil Management Plan

 Areas proposed for Eurasian water milfoil treatment (227.45 acres)

Proposed Renovate OTF Application






Area	Acres	Average Water Depth (ft) *	Volume (acre-feet)	Dose Rate
A	88.13	7.3	643.35	1.5 ppm
B	24.33	6.8	165.44	2.0 ppm
C	7.28	6.1	44.41	2.5 ppm
D	42.48	7.7	327.10	2.0 ppm
E	63.14	5.2	328.33	1.5 ppm
G	2.09	3.6	7.52	2.0 ppm

*calculated from Racine J. 2009 water depth data

Additional Information

Eurasian Water Milfoil Distribution
Cazenovia Lake Aquatic Vegetation Survey
October 2011

Legend

-  = No Plants
-  = Trace Plants
-  = Sparse Plants
-  = Medium Plants
-  = Dense Plants

Survey conducted by
Racine-Johnson Aquatic Ecologists



0 1,400 2,800 Feet

Map date: 12/21/11

Map prepared by:



Corporate Office: 580 Rockport Road, Hackettstown, NJ 07840
Northern NY Office: 984 County Highway 53, Maryland, NY 12116

1-800-245-2932

www.alliedbiological.com

